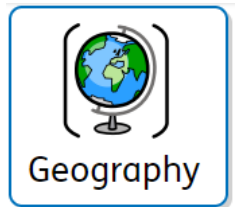




## Year 2

# What is it like to live by the coast?






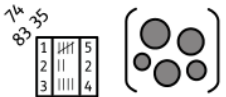





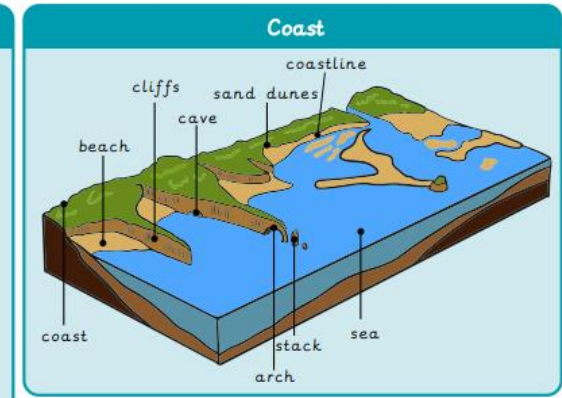
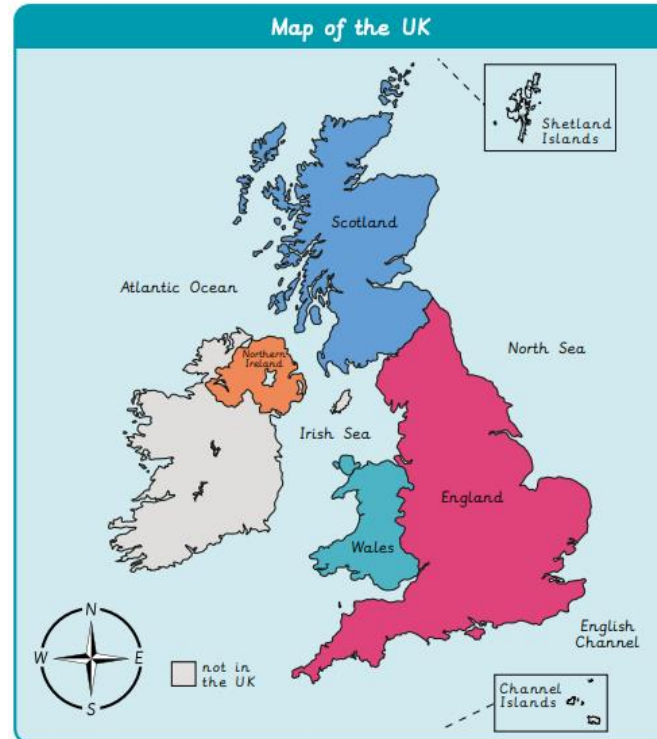
Prior learning: Why is our world wonderful?

### What we are learning

Lesson 1: To locate the seas and oceans surrounding the UK.	Lesson 2: To explain what the coast is.	Lesson 3: To identify the physical features of the Jurassic coast.	Lesson 4: To identify the human features on the coast.	Lesson 5: To investigate how people use our local coast? (Data collection)	Lesson 6: How do people use our local coast? (Findings)
---	---	--	--	--	---

### Key vocabulary

Arch	A natural landform made from rock.	
Bay	An inlet of the sea where the land curves inwards.	
Cliff	A steep rock face.	
Coast	A piece of land along the sea or ocean	
Coastline	Where the sea meets the land.	
Data collection	Gathering information, which can be used to answer questions or spot patterns.	
Fieldwork	Collecting data outside of the classroom to answer an enquiry question.	
Island	A piece of land surrounded by water.	
Harbour	A place on the coast where ships may moor in shelter, especially one protected from rough water.	



What **physical features** would you see on the coast?



What **human features** would you see on the coast?